

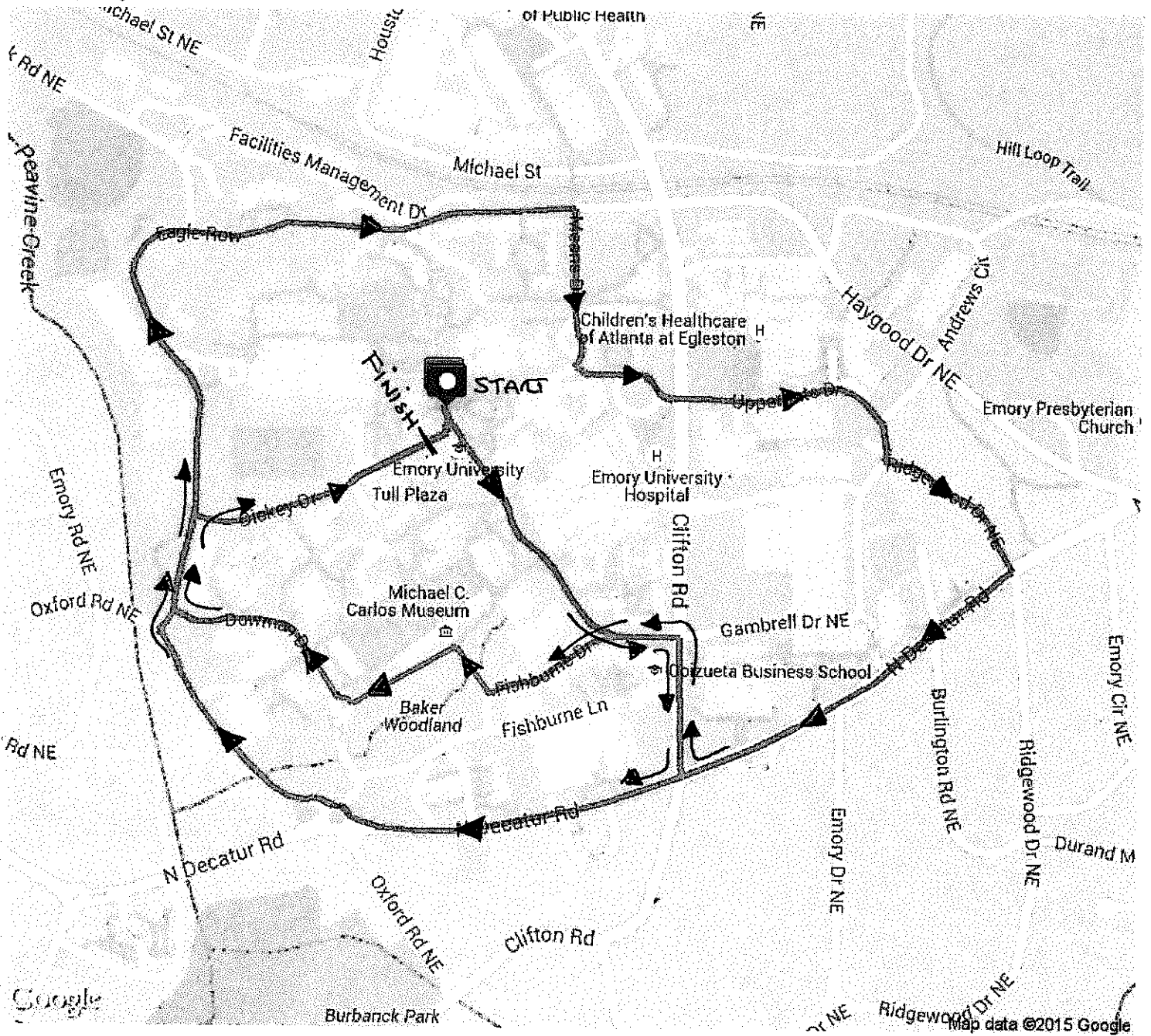


# Emory Winship 5K - route #3

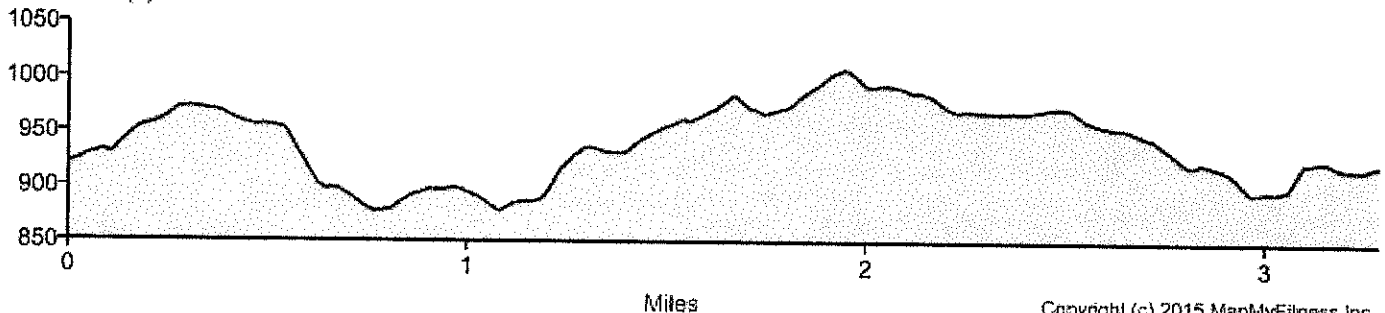
Distance: 3.29 mi
























Elevation: 185.02 ft (Max: 1,008.1 ft)























mapmyrun


















































ELEVATION (ft)



	Head southeast on Asbury Cir	0 mi (+0.01 mi)
	This segment has no directions.	0.01 mi (+0.02 mi)
	Head southeast on Asbury Cir	0.03 mi (+0.01 mi)
	Head southeast on Asbury Cir	0.04 mi (+0.04 mi)
	Head southeast on Asbury Cir Partial restricted usage road	0.09 mi (+0.01 mi)
	Head south on Asbury Cir Restricted usage road	0.1 mi (+0 mi)
	Head south on Asbury Cir	0.1 mi (+0.01 mi)
	Head southeast on Asbury Cir	0.11 mi (+0 mi)
	Head southeast on Asbury Cir	0.11 mi (+0 mi)
	Head southeast on Asbury Cir	0.12 mi (+0 mi)
	Head southeast on Asbury Cir	0.12 mi (+0.02 mi)
	Head southeast on Asbury Cir	0.14 mi (+0.02 mi)
	Head southeast on Asbury Cir toward New Campus Dr NE	0.16 mi (+0.05 mi)
	Head southeast on Asbury Cir toward New Campus Dr NE	0.2 mi (+0 mi)
	Slight left at New Campus Dr NE	0.21 mi (+0 mi)
	Head southeast	0.21 mi (+0.01 mi)
	Head southeast toward Fishburne Dr	0.22 mi (+0.01 mi)
	Head east toward Fishburne Dr	0.23 mi (+0 mi)
	Continue onto Fishburne Dr	0.23 mi (+0.01 mi)
	Head east on Fishburne Dr	0.24 mi (+0.01 mi)
	Head east on Fishburne Dr	0.25 mi (+0.02 mi)
	Head east on Fishburne Dr toward Clifton Rd	0.27 mi (+0.01 mi)
	Turn right onto Clifton Rd	0.28 mi (+0.03 mi)

	Head south on Clifton Rd toward N Decatur Rd	0.31 mi (+0.08 mi)
	Turn right onto N Decatur Rd Destination will be on the right	0.39 mi (+0.06 mi)
	Head west on N Decatur Rd Destination will be on the right	0.45 mi (+0.1 mi)
	Head west on N Decatur Rd	0.55 mi (+0.08 mi)
	Head west on N Decatur Rd	0.63 mi (+0.03 mi)
	Enter the traffic circle	0.66 mi (+0.02 mi)
	Head northwest on Oxford Rd NE	0.67 mi (+0.01 mi)
	Head west on Oxford Rd NE	0.68 mi (+0.01 mi)
	Head west on Oxford Rd NE	0.7 mi (+0.01 mi)
	Head northwest on Oxford Rd NE	0.71 mi (+0.07 mi)
	Head northwest on Oxford Rd NE	0.78 mi (+0.07 mi)
	Head northwest on Oxford Rd NE toward Eagle Row	0.85 mi (+0.03 mi)
	Turn right onto Eagle Row	0.88 mi (+0.03 mi)
	Head north on Eagle Row toward Dickey Dr	0.91 mi (+0.09 mi)
	Head north on Eagle Row	1 mi (+0.12 mi)
	Head northwest on Eagle Row	1.12 mi (+0.07 mi)
	Head northeast on Eagle Row toward Peavine Creek Rd NE	1.18 mi (+0.09 mi)
	Head east on Eagle Row	1.27 mi (+0.15 mi)
	Head east on Eagle Row toward Asbury Cir	1.42 mi (+0.13 mi)
	Turn right onto Means Dr	1.54 mi (+0.02 mi)
	Head south on Means Dr	1.56 mi (+0.06 mi)
	Head south on Means Dr	1.62 mi (+0.01 mi)
	Head southeast on Means Dr	1.64 mi (+0 mi)
	Head southeast on Means Dr	1.64 mi (+0 mi)
	Head south on Means Dr	1.64 mi (+0 mi)

 Head south on Means Dr	1.65 mi (+0 mi)
 Head south on Means Dr	1.65 mi (+0.01 mi)
 Head south on Means Dr	1.66 mi (+0 mi)
 Head south on Means Dr toward Pierce Dr NE	1.66 mi (+0 mi)
 Turn left onto Pierce Dr NE	1.67 mi (+0.02 mi)
 Head east on Pierce Dr NE	1.68 mi (+0.01 mi)
 Head east on Pierce Dr NE toward Woodruff Cir	1.69 mi (+0.01 mi)
 Head east on Pierce Dr NE toward Woodruff Cir	1.7 mi (+0.01 mi)
 Head on Pierce Dr NE	1.71 mi (+0 mi)
 This segment has no directions.	1.71 mi (+0.05 mi)
 Head east on Woodruff Cir toward Clifton Rd	1.75 mi (+0.01 mi)
 Continue onto Uppergate Dr	1.76 mi (+0.02 mi)
 Head east on Uppergate Dr	1.78 mi (+0.03 mi)
 Head west on Uppergate Dr	1.81 mi (+0 mi)
 Head east on Uppergate Dr	1.81 mi (+0.03 mi)
 Head east on Uppergate Dr	1.84 mi (+0.06 mi)
 Head southeast on Uppergate Dr toward Ridgewood Dr NE	1.9 mi (+0.03 mi)
 Continue straight onto Ridgewood Dr NE	1.92 mi (+0 mi)
 Head south on Ridgewood Dr NE	1.93 mi (+0.02 mi)
 Head south on Ridgewood Dr NE toward Gambrell Dr NE	1.95 mi (+0.01 mi)
 Turn left to stay on Ridgewood Dr NE	1.96 mi (+0.01 mi)
 Head east on Ridgewood Dr NE toward N Decatur Rd	1.97 mi (+0.04 mi)
 Head southeast on Ridgewood Dr NE toward N Decatur Rd	2 mi (+0.03 mi)
 Head southeast on Ridgewood Dr NE toward N Decatur Rd	2.03 mi (+0.02 mi)

	Head southeast on Ridgewood Dr NE toward N Decatur Rd	2.05 mi (+0.01 mi)
	Head southeast on Ridgewood Dr NE toward N Decatur Rd	2.07 mi (+0.03 mi)
	Turn right onto N Decatur Rd	2.09 mi (+0.01 mi)
	Head southwest on N Decatur Rd toward Burlington Rd NE	2.1 mi (+0.01 mi)
	Head southwest on N Decatur Rd toward Burlington Rd NE	2.12 mi (+0.02 mi)
	Head southwest on N Decatur Rd toward Burlington Rd NE	2.14 mi (+0.02 mi)
	Head southwest on N Decatur Rd toward Burlington Rd NE	2.16 mi (+0.02 mi)
	Head southwest on N Decatur Rd	2.18 mi (+0.03 mi)
	Head southwest on N Decatur Rd	2.21 mi (+0.03 mi)
	Head southwest on N Decatur Rd toward Emory Dr NE	2.24 mi (+0.04 mi)
	Head southwest on N Decatur Rd	2.28 mi (+0.03 mi)
	Head southwest on N Decatur Rd	2.3 mi (+0.1 mi)
	Turn right onto Clifton Rd Destination will be on the right	2.4 mi (+0.01 mi)
	Head north on Clifton Rd	2.41 mi (+0.06 mi)
	Head north on Clifton Rd toward Fishburne Dr	2.47 mi (+0.04 mi)
	Turn left onto Fishburne Dr	2.51 mi (+0.05 mi)
	Head west on Fishburne Dr toward New Campus Dr NE	2.56 mi (+0.06 mi)
	Head southwest on Fishburne Dr toward Mizell Dr	2.62 mi (+0.05 mi)
	Turn right onto Mizell Dr	2.67 mi (+0.03 mi)
	Head northwest on Mizell Dr toward South Kilgo Cir NE	2.7 mi (+0.02 mi)
	Turn left onto South Kilgo Cir NE	2.72 mi (+0.03 mi)
	Head southwest on South Kilgo Cir NE	2.74 mi (+0.06 mi)
	At the traffic circle, take the 1st exit onto Dowman Dr	2.81 mi (+0.03 mi)
	Head northwest on Dowman Dr toward Arkwright Dr NE	2.84 mi (+0.08 mi)
	Head west on Dowman Dr toward Eagle Row Destination will be on the right	2.92 mi (+0.07 mi)



Head north on Eagle Row toward Dickey Dr	2.98 mi (+0.08 mi)
Turn right onto Dickey Dr	3.06 mi (+0.03 mi)
Head east on Dickey Dr	3.09 mi (+0.07 mi)
Head east on Dickey Dr	3.15 mi (+0.04 mi)
This segment has no directions.	3.19 mi (+0.02 mi)
Head northeast on Dickey Dr	3.22 mi (+0.03 mi)
Head northeast on Dickey Dr toward Asbury Cir	3.25 mi (+0.02 mi)
Head north on Asbury Cir Restricted usage road	3.27 mi (+0 mi)
Head north on Asbury Cir Restricted usage road	3.28 mi (+0 mi)
Head northeast on Asbury Cir	3.28 mi (+0 mi)
Head northwest on Asbury Cir	3.28 mi (+0.01 mi)
Destination	3.29 mi (+0 mi)